 Alaska, Fox isl. earthquake  
 07/18/2010 05:56:44 UTC (day 199)      lat = 52.861°N  
 M=6.7 - depth=10.0km                      lon = 169.839°W  
 (source=USGS)

Historical seismicity (M>4.9):




Depth	Seismicity since 1990 (USGS)	Focal mechanisms 2009-2010 (gCMT)
h < 70km	●	
69km < h < 350km	●	
h > 349km	●	

 Plate boundaries