 Alaska, Aleutian isl. earthquake
 08/04/2010 12:58:25 UTC (day 216)
 M=6.4 - depth=27.0km
 (source=USGS)

lat = 51.426°N
 lon = 178.607°W

Historical seismicity (M>4.9):




Depth	Seismicity since 1990 (USGS)	Focal mechanisms 2009-2010 (gCMT)
h < 70km	●	
69km < h < 350km	●	
h > 349km	●	

 Plate boundaries