 Gulf of California earthquake
 10/21/2010 17:53:15 UTC (day 294) lat = 24.843°N
 M=6.7 - depth=10.0km lon = 109.171°W
 (source=USGS)

Historical seismicity (M>4.9):




Depth	Seismicity since 1990 (USGS)	Focal mechanisms 2009-2010 (gCMT)
h < 70km	●	
69km < h < 350km	●	
h > 349km	●	

 Plate boundaries