 Fiji region earthquake  
 09/07/2010 16:13:32 UTC (day 250)      lat = 15.869°S  
 M=6.3 - depth=10.0km                      lon = 179.261°W  
 (source=USGS)

Historical seismicity (M>4.9):




Depth	Seismicity since 1990 (USGS)	Focal mechanisms 2009-2010 (gCMT)
h < 70km	●	
69km < h < 350km	●	
h > 349km	●	

 Plate boundaries