 Indonesia, Papua earthquake  
 09/29/2010 17:11:24 UTC (day 272)      lat = 4.92°S  
 M=7.2 - depth=12.3km                      lon = 133.783°E  
 (source=USGS)

Historical seismicity (M>4.9):




Depth	Seismicity since 1990 (USGS)	Focal mechanisms 2009-2010 (gCMT)
h < 70km	●	
69km < h < 350km	●	
h > 349km	●	

 Plate boundaries