 Indonesia earthquake
 10/25/2010 14:42:23 UTC (day 298) lat = 3.484°S
 M=7.7 - depth=20.6km lon = 100.114°E
 (source=USGS)

Historical seismicity (M>4.9):




Depth	Seismicity since 1990 (USGS)	Focal mechanisms 2009-2010 (gCMT)
h < 70km	●	
69km < h < 350km	●	
h > 349km	●	

 Plate boundaries