 Japan Region, Bonin Islands earthquake
 12/21/2010 17:19:41 UTC (day 355) lat = 26.892°N
 M=7.4 - depth=14.0km lon = 143.726°E
 (source=USGS)

Historical seismicity (M>4.9):




Depth	Seismicity since 1990 (USGS)	Focal mechanisms 2009-2010 (gCMT)
h < 70km	●	
69km < h < 350km	●	
h > 349km	●	

 Plate boundaries