 Mariana islands reg. earthquake
 08/13/2010 21:19:33 UTC (day 225)
 M=6.9 - depth=10.0km
 (source=USGS)

lat = 12.503°N
 lon = 141.474°E

Historical seismicity (M>4.9):




Depth	Seismicity since 1990 (USGS)	Focal mechanisms 2009-2010 (gCMT)
h < 70km	●	
69km < h < 350km	●	
h > 349km	●	

 Plate boundaries