 Mauritius-Reunion reg. earthquake  
 08/16/2010 03:30:55 UTC (day 228)      lat = 17.788°S  
 M=6.3 - depth=10.6km                      lon = 65.692°E  
 (source=USGS)

Historical seismicity (M>4.9):




Depth	Seismicity since 1990 (USGS)	Focal mechanisms 2009-2010 (gCMT)
h < 70km	●	
69km < h < 350km	●	
h > 349km	●	

 Plate boundaries