 Molucca Sea earthquake  
 08/03/2010 12:08:27 UTC (day 215)      lat = 1.243°N  
 M=6.3 - depth=42.8km                      lon = 126.277°E  
 (source=USGS)

Historical seismicity (M>4.9):




Depth	Seismicity since 1990 (USGS)	Focal mechanisms 2009-2010 (gCMT)
h < 70km	●	
69km < h < 350km	●	
h > 349km	●	

 Plate boundaries