



 New Britain reg., P.N.G. earthquake
 07/18/2010 13:04:11 UTC (day 199) lat = 6°S
 M=6.9 - depth=42.0km lon = 150.436°E
 (source=USGS)

Historical seismicity (M>4.9):

Depth	Seismicity since 1990 (USGS)	Focal mechanisms 2009-2010 (gCMT)
h < 70km	●	
69km < h < 350km	●	
h > 349km	●	

 Plate boundaries