 Papua New Guinea earthquake
 08/04/2010 22:01:44 UTC (day 216)
 M=7.0 - depth=44.0km
 (source=USGS)

lat = 5.768°S
 lon = 150.776°E

Historical seismicity (M>4.9):




Depth	Seismicity since 1990 (USGS)	Focal mechanisms 2009-2010 (gCMT)
h < 70km	●	
69km < h < 350km	●	
h > 349km	●	

 Plate boundaries