 Papua New Guinea earthquake
 12/02/2010 03:12:10 UTC (day 336) lat = 6.059°S
 M=6.7 - depth=34.8km lon = 149.851°E
 (source=USGS)

Historical seismicity (M>4.9):




Depth	Seismicity since 1990 (USGS)	Focal mechanisms 2009-2010 (gCMT)
h < 70km	●	
69km < h < 350km	●	
h > 349km	●	

 Plate boundaries