 Papua New Guinea earthquake  
 08/04/2010 07:15:33 UTC (day 216)      lat = 5.521°S  
 M=6.4 - depth=213.6km                      lon = 146.793°E  
 (source=USGS)

Historical seismicity (M>4.9):




Depth	Seismicity since 1990 (USGS)	Focal mechanisms 2009-2010 (gCMT)
h < 70km	●	
69km < h < 350km	●	
h > 349km	●	

 Plate boundaries