 Pacific-Antarctic ridge earthquake
 10/30/2010 15:18:38 UTC (day 303)
 M=6.4 - depth=20.0km
 (source=USGS)

lat = 56.767°S
 lon = 142.613°W

Historical seismicity (M>4.9):




Depth	Seismicity since 1990 (USGS)	Focal mechanisms 2009-2010 (gCMT)
h < 70km	●	
69km < h < 350km	●	
h > 349km	●	

 Plate boundaries