 Philippines, Mindanao earthquake  
 07/23/2010 22:08:12 UTC (day 204)  
 M=7.3 - depth=612.2km  
 (source=USGS)

lat = 6.699°N  
 lon = 123.475°E

Historical seismicity (M>4.9):




Depth	Seismicity since 1990 (USGS)	Focal mechanisms 2009-2010 (gCMT)
h < 70km	●	
69km < h < 350km	●	
h > 349km	●	

 Plate boundaries