
Philippines, Mindanao earthquake
 07/23/2010 23:15:09 UTC (day 204)
 M=7.4 - depth=616.7km
 (source=USGS)

lat = 6.749°N
 lon = 123.268°E

Historical seismicity (M>4.9):




Depth	Seismicity since 1990 (USGS)	Focal mechanisms 2009-2010 (gCMT)
h < 70km	●	
69km < h < 350km	●	
h > 349km	●	

 Plate boundaries