 Philippines, Mindanao earthquake
 07/24/2010 05:35:02 UTC (day 205)
 M=6.5 - depth=555.3km
 (source=USGS)

lat = 6.226°N
 lon = 123.522°E

Historical seismicity (M>4.9):







Depth	Seismicity since 1990 (USGS)	Focal mechanisms 2009-2010 (gCMT)
h < 70km		
69km < h < 350km		
h > 349km		

 Plate boundaries