 S. Sandwich isl. reg. earthquake
 12/08/2010 05:24:34 UTC (day 342)
 M=6.5 - depth=17.3km
 (source=USGS)

lat = 56.44°S
 lon = 25.866°W

Historical seismicity (M>4.9):




Depth	Seismicity since 1990 (USGS)	Focal mechanisms 2009-2010 (gCMT)
h < 70km	●	
69km < h < 350km	●	
h > 349km	●	

 Plate boundaries