 Vanuatu earthquake
 08/10/2010 05:23:47 UTC (day 222) lat = 17.59°S
 M=7.5 - depth=35.0km lon = 167.978°E
 (source=USGS)

Historical seismicity (M>4.9):




Depth	Seismicity since 1990 (USGS)	Focal mechanisms 2009-2010 (gCMT)
h < 70km	●	
69km < h < 350km	●	
h > 349km	●	

 Plate boundaries