 Vanuatu Region earthquake
 12/25/2010 13:16:37 UTC (day 359) lat = 19.775°S
 M=7.3 - depth=12.3km lon = 167.895°E
 (source=USGS)

Historical seismicity (M>4.9):




Depth	Seismicity since 1990 (USGS)	Focal mechanisms 2009-2010 (gCMT)
h < 70km	●	
69km < h < 350km	●	
h > 349km	●	

 Plate boundaries