 Vanuatu earthquake
 12/29/2010 06:54:22 UTC (day 363) lat = 19.682°S
 M=6.6 - depth=31.0km lon = 168.175°E
 (source=USGS)

Historical seismicity (M>4.9):




Depth	Seismicity since 1990 (USGS)	Focal mechanisms 2009-2010 (gCMT)
h < 70km	●	
69km < h < 350km	●	
h > 349km	●	

 Plate boundaries