 Argentina earthquake  
 01/01/2011 09:56:59 UTC (day 1)  
 M=7.0 - depth=583.6km  
 (source=USGS)

lat = 26.758°S  
 lon = 63.103°W

Historical seismicity (M>4.9):




Depth	Seismicity since 1990 (USGS)	Focal mechanisms 2010-2011 (gCMT)
h < 70km	●	
69km < h < 350km	●	
h > 349km	●	

 Plate boundaries