 Celebes sea earthquake
 02/10/2011 14:39:29 UTC (day 41)
 M=6.5 - depth=528.4km
 (source=USGS)

lat = 4.126°N
 lon = 123.017°E

Historical seismicity (M>4.9):




Depth	Seismicity since 1990 (USGS)	Focal mechanisms 2010-2011 (gCMT)
h < 70km	●	
69km < h < 350km	●	
h > 349km	●	

 Plate boundaries