 Chile, offshore Maule earthquake
 02/14/2011 03:40:11 UTC (day 45)
 M=6.6 - depth=25.4km
 (source=USGS)

lat = 35.433°S
 lon = 72.739°W

Historical seismicity (M>4.9):




Depth	Seismicity since 1990 (USGS)	Focal mechanisms 2010-2011 (gCMT)
h < 70km	●	
69km < h < 350km	●	
h > 349km	●	

 Plate boundaries