
 Fiji islands earthquake
 02/21/2011 10:57:53 UTC (day 52)
 M=6.4 - depth=561.8km
 (source=USGS)

lat = 26.083°S
 lon = 178.439°E

Historical seismicity (M>4.9):




Depth	Seismicity since 1990 (USGS)	Focal mechanisms 2010-2011 (gCMT)
h < 70km	●	
69km < h < 350km	●	
h > 349km	●	


 Plate boundaries