 Fiji region earthquake
 04/03/2011 14:07:09 UTC (day 93)
 M=6.4 - depth=551.9km
 (source=USGS)

lat = 17.649°S
 lon = 178.578°W

Historical seismicity (M>4.9):




Depth	Seismicity since 1990 (USGS)	Focal mechanisms 2010-2011 (gCMT)
h < 70km	●	
69km < h < 350km	●	
h > 349km	●	

 Plate boundaries