 Greece, Crete earthquake  
 04/01/2011 13:29:12 UTC (day 91)  
 M=5.9 - depth=77.9km  
 (source=USGS)

lat = 35.729°N  
 lon = 26.455°E

Historical seismicity (M>4.9):







Depth	Seismicity since 1990 (USGS)	Focal mechanisms 2010-2011 (gCMT)
h < 70km		
69km < h < 350km		
h > 349km		

 Plate boundaries