 Greece, Dodecanese isl. earthquake
 05/08/2011 06:50:25 UTC (day 128) lat = 35.355°N
 M=5.1 - depth=16.3km lon = 27.227°E
 (source=USGS)

Historical seismicity (M>4.9):




Depth	Seismicity since 1990 (USGS)	Focal mechanisms 2010-2011 (gCMT)
h < 70km	●	
69km < h < 350km	●	
h > 349km	●	

 Plate boundaries