 Myanmar-India border earthquake  
 02/04/2011 13:53:47 UTC (day 35)  
 M=6.4 - depth=88.8km  
 (source=USGS)

lat = 24.616°N  
 lon = 94.740°E

Historical seismicity (M>4.9):




Depth	Seismicity since 1990 (USGS)	Focal mechanisms 2010-2011 (gCMT)
h < 70km	●	
69km < h < 350km	●	
h > 349km	●	

 Plate boundaries