 Indonesia, south Java earthquake
 04/03/2011 20:06:42 UTC (day 93)
 M=6.7 - depth=24.0km
 (source=USGS)

lat = 9.786°S
 lon = 107.749°E

Historical seismicity (M>4.9):




Depth	Seismicity since 1990 (USGS)	Focal mechanisms 2010-2011 (gCMT)
h < 70km	●	
69km < h < 350km	●	
h > 349km	●	

 Plate boundaries