 Japan, Honshu earthquake
 03/09/2011 02:45:20 UTC (day 68)
 M=7.2 - depth=32.0km
 (source=USGS)

lat = 38.424°N
 lon = 142.836°E

Historical seismicity (M>4.9):




Depth	Seismicity since 1990 (USGS)	Focal mechanisms 2010-2011 (gCMT)
h < 70km	●	
69km < h < 350km	●	
h > 349km	●	

 Plate boundaries