 Japan, Honshu earthquake
 03/11/2011 06:15:40 UTC (day 70)
 M=6.8 - depth=35.0km
 (source=USGS)

lat = 36.186°N
 lon = 141.192°E

Historical seismicity (M>4.9):




Depth	Seismicity since 1990 (USGS)	Focal mechanisms 2010-2011 (gCMT)
h < 70km	●	
69km < h < 350km	●	
h > 349km	●	

 Plate boundaries