 Japan, Honshu earthquake
 03/25/2011 11:36:25 UTC (day 84)
 M=6.4 - depth=39.2km
 (source=USGS)

lat = 38.763°N
 lon = 141.942°E

Historical seismicity (M>4.9):




Depth	Seismicity since 1990 (USGS)	Focal mechanisms 2010-2011 (gCMT)
h < 70km	●	
69km < h < 350km	●	
h > 349km	●	

 Plate boundaries