 S.-E. Loyalty isl. earthquake
 01/05/2011 06:46:17 UTC (day 5)
 M=6.3 - depth=135.9km
 (source=USGS)

lat = 22.304°S
 lon = 171.595°E

Historical seismicity (M>4.9):




Depth	Seismicity since 1990 (USGS)	Focal mechanisms 2010-2011 (gCMT)
h < 70km	●	
69km < h < 350km	●	
h > 349km	●	

 Plate boundaries