 W. Macquarie isl. earthquake
 05/09/2011 18:54:43 UTC (day 129)
 M=6.3 - depth=1.0km
 (source=USGS)

lat = 56.612°S
 lon = 147.837°E

Historical seismicity (M>4.9):







Depth	Seismicity since 1990 (USGS)	Focal mechanisms 2010-2011 (gCMT)
h < 70km		
69km < h < 350km		
h > 349km		

 Plate boundaries