 Mexico, Veracruz earthquake
 04/07/2011 13:11:25 UTC (day 97)
 M=6.5 - depth=167.4km
 (source=USGS)

lat = 17.431°N
 lon = 93.978°W

Historical seismicity (M>4.9):




Depth	Seismicity since 1990 (USGS)	Focal mechanisms 2010-2011 (gCMT)
h < 70km	●	
69km < h < 350km	●	
h > 349km	●	

 Plate boundaries