 Myanmar earthquake
 03/24/2011 13:55:12 UTC (day 83)
 M=6.8 - depth=10.0km
 (source=USGS)

lat = 20.705°N
 lon = 99.949°E

Historical seismicity (M>4.9):




Depth	Seismicity since 1990 (USGS)	Focal mechanisms 2010-2011 (gCMT)
h < 70km	●	
69km < h < 350km	●	
h > 349km	●	

 Plate boundaries