 Papua New Guinea earthquake  
 03/09/2011 21:24:52 UTC (day 68)  
 M=6.5 - depth=29.0km  
 (source=USGS)

lat = 6.022°S  
 lon = 149.659°E

Historical seismicity (M>4.9):




Depth	Seismicity since 1990 (USGS)	Focal mechanisms 2010-2011 (gCMT)
h < 70km	●	
69km < h < 350km	●	
h > 349km	●	

 Plate boundaries