 Papua New Guinea earthquake
 05/15/2011 18:37:11 UTC (day 135) lat = 6.157°S
 M=6.5 - depth=43.2km lon = 154.446°E
 (source=USGS)

Historical seismicity (M>4.9):




Depth	Seismicity since 1990 (USGS)	Focal mechanisms 2010-2011 (gCMT)
h < 70km	●	
69km < h < 350km	●	
h > 349km	●	

 Plate boundaries