 New Zealand earthquake  
 02/21/2011 23:51:43 UTC (day 52)  
 M=6.3 - depth=5.0km  
 (source=USGS)

lat = 43.6°S  
 lon = 172.710°E

Historical seismicity (M>4.9):




Depth	Seismicity since 1990 (USGS)	Focal mechanisms 2010-2011 (gCMT)
h < 70km	●	
69km < h < 350km	●	
h > 349km	●	

 Plate boundaries