 S. Sandwich isl. reg. earthquake
 03/06/2011 14:32:36 UTC (day 65)
 M=6.5 - depth=84.2km
 (source=USGS)

lat = 56.387°S
 lon = 27.019°W

Historical seismicity (M>4.9):




Depth	Seismicity since 1990 (USGS)	Focal mechanisms 2010-2011 (gCMT)
h < 70km	●	
69km < h < 350km	●	
h > 349km	●	

 Plate boundaries