
Solomon islands earthquake
 03/07/2011 00:09:39 UTC (day 66)
 M=6.6 - depth=37.9km
 (source=USGS)

lat = 10.334°S
 lon = 160.739°E

Historical seismicity (M>4.9):




Depth	Seismicity since 1990 (USGS)	Focal mechanisms 2010-2011 (gCMT)
h < 70km	●	
69km < h < 350km	●	
h > 349km	●	

 Plate boundaries