
Western Turkey earthquake
 05/19/2011 20:15:25 UTC (day 139) lat = 39.137°N
 M=5.8 - depth=9.1km lon = 29.074°E
 (source=USGS)

Historical seismicity (M>4.9):




Depth	Seismicity since 1990 (USGS)	Focal mechanisms 2010-2011 (gCMT)
h < 70km	●	
69km < h < 350km	●	
h > 349km	●	

 Plate boundaries