 Vanuatu earthquake
 01/09/2011 10:03:44 UTC (day 9)
 M=6.6 - depth=17.4km
 (source=USGS)

lat = 19.163°S
 lon = 168.326°E

Historical seismicity (M>4.9):




Depth	Seismicity since 1990 (USGS)	Focal mechanisms 2010-2011 (gCMT)
h < 70km	●	
69km < h < 350km	●	
h > 349km	●	

 Plate boundaries