 Vanuatu earthquake
 03/17/2011 02:48:00 UTC (day 76)
 M=6.3 - depth=15.2km
 (source=USGS)

lat = 17.339°S
 lon = 167.743°E

Historical seismicity (M>4.9):




Depth	Seismicity since 1990 (USGS)	Focal mechanisms 2010-2011 (gCMT)
h < 70km	●	
69km < h < 350km	●	
h > 349km	●	

 Plate boundaries